



Advances in Social Science, Education and Humanities Research

[SERIES HOME](#)

[VOLUMES](#)

[SEARCH](#)

[AIMS & SCOPE](#)

[PUBLISHING INFO](#)

[ABSTRACTING & INDEXING](#)



ISSN (Online):
2352-5398

ISSN (Print):
N/A

Series Editor(s):

Wadim Strielkowski, Jessica M. Black, Stephen A. Butterfield, Chi-Cheng Chang, Jiuqing Cheng, Francisco Perlas Dumanig, Radhi Al-Mabuk, Radhi Al-Mabuk, Mathias Urban, Stephen Webb

[View Editor Information](#)

[NEW CONTENT ALERTS](#)

The proceedings series *Advances in Social Science, Education and Humanities Research* aims to publish proceedings from conferences on the theories and methods in fields of social sciences, education and humanities. [Read full Aims & Scope](#)

All proceedings in this series are **open access**, i.e. the articles published in them are immediately and permanently free to read, download, copy & distribute. Each volume is published under the **CC BY-NC 4.0** user license which defines the permitted 3rd-party reuse of its articles. The online publication of each proceedings is sponsored by the conference organizers and hence no additional publication fees are required.

Should you wish to publish a proceedings in this series, please then submit your conference proposal via our online submission system <http://www.atlantis-press.com/account>. Your proposal will be evaluated by a Series Editor(s) and/or a scientific evaluation committee consisting of senior researchers in the relevant field. This is to ensure the integrity and quality of the proceedings that we publish.

For any questions about this series, please [contact our publishing team](#).

[Latest Volumes](#)

[Most Downloaded](#)

[Most Cited](#)

[Upcoming Volumes](#)



Series: [Advances in Social Science, Education and Humanities Research](#)

Proceedings of the First International Conference on Science, Technology, Engineering and Industrial Revolution (ICSTEIR 2020)

[HOME](#)

[PREFACE](#)

[ARTICLES](#)

[AUTHORS](#)

[ORGANIZERS](#)

[PUBLISHING INFORMATION](#)

We are proud to present the first International Conference on Science, Technology, Engineering and the Industrial Revolution (ICSTEIR 2020), conducted entirely online. The conference brings up issues that inspire thought about the most relevant subjects in science, technology, and engineering. With the theme "Post-COVID Community Development: A Holistic Approach in Collaboration in Science, Engineering and Technology," Participants from several countries have joined us to add to the conditions for open learning at the Conference. We have received high-quality paper submissions and non-presentation participant registrations.

The 1st ICSTEIR 2020 is held in collaboration between the University of Informatics and Business Indonesia (UNIBI), Ma'soem University, and the Science, Technology, and Engineering International Community (STEIC). We have also invited more universities to collaborate with us and co-host this event.

We thank you for the support and participation of all parties so that the Conference was held successfully.

Editors

Atlantis Press

Atlantis Press – now part of Springer Nature – is a professional publisher of scientific, technical & medical (STM) proceedings, journals and books. We offer world-class services, fast turnaround times and personalised communication. The proceedings and journals on our platform are Open Access and generate millions of downloads every month.

[▶ PROCEEDINGS](#)

[▶ JOURNALS](#)

[▶ BOOKS](#)

[▶ POLICIES](#)

[▶ ABOUT](#)

[▶ NEWS](#)

[▶ CONTACT](#)

[▶ SEARCH](#)

Proceedings of the First International Conference on Science, Technology, Engineering and Industrial Revolution (ICSTEIR 2020)

HOME

PREFACE

ARTICLES

AUTHORS

ORGANIZERS

PUBLISHING INFORMATION

Conference Chair

Drs. H. Muhamad Deni Johansyah, M.M
Universitas Informatika dan Bisnis Indonesia (UNIBI)

Co-Conference Chair

Asep Sudjana, Drs., M.M
Ma'soem University

Secretariat

Indarta Priyana, S.T.,M.M
Universitas Informatika dan Bisnis Indonesia (UNIBI)

Ir. H. Tonton Taufik Rachman, M.BA
Ma'soem University

Yudhy, Drs., M.Ag
Ma'soem Universitv

Yudhy, Drs., M.Ag
Ma'soem University

Drs. Elan Rusnendar, M.M
Universitas Informatika dan Bisnis Indonesia (UNIBI)

Treasurers

Graha Prakarsa, M.T
Universitas Informatika dan Bisnis Indonesia (UNIBI)

Evi Sri Nurhastuti, S.Psi., M.M., Psikolog
Universitas Informatika dan Bisnis Indonesia (UNIBI)

Encep Supriatna, S.E, S.Kom, M.M
Ma'soem University

Firman Hamdani, S.Pd.I, M.Kom
Ma'soem University

Editors

Assoc. Prof. Dr. Sukono
Universitas Padjadjaran

HOME

PREFACE

ARTICLES

AUTHORS

ORGANIZERS

PUBLISHING INFORMATION

HOME
PREFACE
ARTICLES
AUTHORS
ORGANIZERS
PUBLISHING INFORMATION

Technology of Universitas Terbuka

Lintang Patria, Heny Kurniawati, Nurmala Pangaribuan, Tutisiana Silawati

This study intending knows the student perception of learning services in the FST UT. Some of the services that will be this research topic are General Services, Registration Services, Academic Guidance Services, Tutorial Services, Practical Services/Practicum/Studio, Teaching Materials Services, Exam...

- [Article details](#)
- [Download article \(PDF\)](#)

Proceedings Article

Digital Mapping of Cultural Heritage as a Learning Source for Local History in Indonesia

Jumardi, Soeprijanto Diana Nomida Musnir

Buildings or historical objects that are scattered throughout Indonesia, especially DKI Jakarta can be used as a source of learning local history in universities and even secondary schools in Indonesia. Through Law Number 11 of 2010 concerning Cultural Heritage to be used for the interests of religion,...

- [Article details](#)
- [Download article \(PDF\)](#)

Proceedings Article

Comparison Between Gross Motor Skills Performance and 7-Years-Old Children with Controlled Effect of Residential Area

HOME
PREFACE
ARTICLES
AUTHORS
ORGANIZERS
PUBLISHING INFORMATION

Jumardi, Nur Fauziah What Do You Want Your Future To Be? Future Orientation Case Studies Of Psychological Students

Jibril, Nur Faizatul Amira Binti Comparison of Body Mass Index Class Against Motor Performance Towards 7-Year-Old Boys in Malaysia

Julius, Andre The Use of Cinema to Prevent Cyberbullying

Jumardi [Digital Mapping of Cultural Heritage as a Learning Source for Local History in Indonesia](#)

Juniantari, M Undagi Bali Ethnomathematic Study and How to Acquire Its Knowledge

Juniantari, Made Self-Regulated E-Learning and Social Attitudes for Achieving Creative Thinking of Students in Learning Physics in High School

Juniantari, Made The Validity of Learning Media in the Course of Assessment and Learning Evaluation Based on Articulate Storyline 3

Junjunan, Ilham Medal Working During the Pandemic: The Effect of Work Passion on Happiness at Work While Working at Home During the Covid-19 Pandemic

Jusoh, Mohd Hazlami Leadership Communication Among Youth Leader in Malaysia

Kahfi, Fani Fatimah Design and Building of Learning Tutorial Using Multimedia Based E-Learning Techniques

Kalfin Youth Perspective Towards LGBT's Behavior Based on Gender: Implications on Social Work

Kalfin Effect of Residential Area on the Physical Activity of 7 Years Old Child in Malaysia

Kamarudin, N A The Role of Gross Motor Performance Towards Hand-Eye Coordination Among Girls Aged 7 Years Old in Malaysia Using Machine Learning


CERTIFICATE

This certificate is awarded to

Jumardi

As Presenter
in

The 1st International Conference On Science, Technology,
Engineering, and Industrial Revolution
Held on January 23-24, 2021



Dr. Ir. Bob Foster, M.M
Rector of UNIBI



Ir. H. Dadang Mohamad
Ma'soem, MSCE, Ph.D
Rector of Ma'soem University



Aceng Sambas, Ph.D.
Director of STEIC



Digital Mapping of Cultural Heritage as a Learning Source for Local History in Indonesia

*Jumardi¹ *, Soeprijanto², and Diana Nomida Musnir³*
^{1,2,3} Jakarta State University, Jakarta, Indonesia

** email: jumardi_7127140043@mhs.unj.ac.id*

Abstract: Buildings or historical objects that are scattered throughout Indonesia, especially DKI Jakarta can be used as a source of learning local history in universities and even secondary schools in Indonesia. Through Law Number 11 of 2010 concerning Cultural Heritage to be used for the interests of religion, social, education, science, technology, culture and tourism. The purpose of this study is to improve local history learning and improve digital literacy culture so that it has an impact on regional tourism promotion. This study uses a model development that will use ArcGIS 9.3.1. This research will only convey the initial data on cultural heritage which will be used as digital mapping. The determination of cultural heritage was obtained by conducting a survey of 50 students in DKI Jakarta.

Keywords: Mapping and Learning Resources of Local History

1. Introduction

Cultural heritage reflects the history of a nation and an important part of a nation. (Duncan & Daniela: 2007). Article 1 paragraph (1) Law no. 11/2010 concerning cultural heritage explains that cultural heritage as cultural heritage is material in the form of cultural heritage objects, cultural heritage buildings, cultural heritage structures, cultural heritage sites, and cultural heritage areas on land and / or in water that need to be preserved because of its value. important for history, science, education, religion and / or culture through a process of determination. Located throughout the geographical area of Indonesia, which needs to be preserved for the younger generation as a national heritage. (Tulay Ocal; 2016)

Local history is an inseparable part of Indonesia's national history. In the history of Indonesia, the role of society, individuals, communities, and institutions in a particular area has become the study of local history. This will help to appreciate history. (Aikaterini, et all: 2014) The study of Heritage in local context values History as a learning living source, facilitates the understanding of historical concepts and helps to understand the world in which we live, contributing to the multiple understanding of history and to the building of the three pillars of history education: History - Memory - Identity. (Graça Magro et all; 2014) (Djono; 2013) The Local history gives the students sensitivity level of the history because the students will better understand the objects that occur in their environment. Besides, the local history has the history of local wisdom values that exist in society. The values of local wisdom can be a matterial for the formation of the students' character.

The importance of local history in learning for students needs to be done in the development of a learning model in the classroom. One of them is by utilizing information technology. Technology makes it

easy to map local historical sources throughout Indonesia, especially DKI Jakarta. Local history learning invites students to be able to explore local historical sources that exist in their area as a balance between local and national or regional history. The material of local history cannot be separated from the context of national history and must not be too separatist or ethnocentric, which will cause disintegration of the nation and endanger the unity of the nation. (Semih: 2010)

This study aims to utilize cultural heritage as part of learning local history in Indonesia, especially DKI Jakarta. All cultural heritage in the DKI Jakarta area, both objects and non-objects, are recorded to be compiled in local historical materials. This study uses a model development that will use ArcGIS 9.3.1. (<https://www.raharjo.org>) then the preliminary data collection of cultural heritage in DKI Jakarta and Jabodetabek areas will be carried out which will convey information and identification of cultural heritage in the DKI Jakarta area which will be used as a source of learning local history.

2. Local History Learning

In several countries, local history learning is carried out using various learning models. Turkey, learning local history using Geography, culture and field studies approach (Meral Metin Goksu, 2019). Portugal local history learning using technology such as mobile devices with georeferencing software (Graça Magro, 2014). Norwegian local history learning using the project "Local History Around the World: International Internet Inventory" (LHWW) (Hutchison, 2005). Indonesia, local history learning is only carried out in classes with a varied lecture model (Jumardi, et al; 2020).

3. Research result

Mapping of cultural heritage is something that must be done to increase the learning of local history. Cultural heritage, both objects and non-objects, is a legacy that must be known by every generation to improve attitudes and morality and national identity (Karel Juniardi; 2015) (Jafar Rouhi; 2017) Mapping can not only be used for learning local history, but can also be used for tourists in search of locations and information about cultural heritage (Ermawati et al; 2016)

Table 1. Mapping of the Cultural Heritage of DKI Jakarta

No.	Cultural Heritage Theme	Location
1	The Water Warehouse 1922	DKI Jakarta, East Jakarta
2	Jatinegara (Meester Cornelis).	DKI Jakarta, East Jakarta
3	Historical market in Jakarta.	DKI Jakarta
4	Jakarta Old Town Area.	DKI Jakarta, West Jakarta
5	Priok Peninsula area.	DKI Jakarta, North Jakarta
6	Historical station in DKI Jakarta	DKI Jakarta
7	Xylophone Kromong.	DKI Jakarta, Central Jakarta
8	Jakarta's cultural icon	DKI Jakarta

9	Kyai Noor Alie, his role and influence	DKI Jakarta, East Jakarta
10	The struggle mosque in Jakarta.	DKI Jakarta
11	Patented Site	Serang, Banten
12	Pamarayan Dam	Banten
13	Raden Saleh Hospital	DKI Jakarta, Central Jakarta
14	Rangkas Bitung Station	Banten

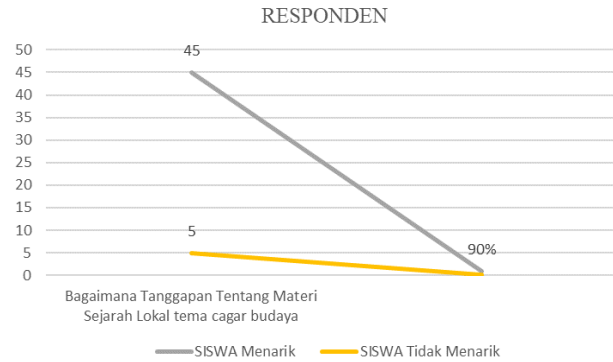
Table 2. Mapping of Street Names based on National / Local Hero Names

No.	Cultural Heritage Theme	Location
1	HR Rasuna Said	DKI Jakarta, South Jakarta
2	Sudirman	DKI Jakarta
3	M Saidi Raya	DKI Jakarta, South Jakarta
4	MHT	DKI Jakarta
5	TB Simatupang	DKI Jakarta
6	Daan Mogot	DKI Jakarta, West Jakarta
7	M Yamin	DKI Jakarta
8	Djokosoetono	DKI Jakarta, South Jakarta
9	Sutan Syahrir	DKI Jakarta, South Jakarta
10	Soeprapto	DKI Jakarta, Central Jakarta

Table 3. Mapping of Historical Mosques in DKI Jakarta

No.	Cultural Heritage Theme	Location
1	Masjid Jami AL-Atiq Kampung Melayu Besar	DKI Jakarta, South Jakarta
2	Jami An-Nawier Pekojan Mosque	DKI Jakarta, West Jakarta
3	AL-Anwar Muara Angke Mosque	DKI Jakarta, West Jakarta
4	Sunda Kelapa Grand Mosque	DKI Jakarta, Central Jakarta
5	Masjid Luar Batang,	DKI Jakarta, North Jakarta
6	Cut Meutia Mosque	DKI Jakarta, Central Jakarta
7	Al-Anshor Mosque	DKI Jakarta
8	Al-Azhar Grand Mosque	DKI Jakarta, South Jakarta
9	Al-Makmur Cikini Mosque	DKI Jakarta, Central Jakarta
10	Jami al-Barkah Mosque	DKI Jakarta, South Jakarta

Local cultural heritage can be in the form of physical culture (real, such as sites, historical places, ancient buildings, statues, past cultural values such as traditions, folk tales and legends, mother tongue, oral history, creative groups such as dance, performances) and others (intangible) (Suswandari, 2017). The research data explains that students are very interested in learning cultural heritage themes in learning local history. Here the data is obtained



Graph 1. Responses to Cultural Heritage Themes

As many as 90% of respondents stated that local history material based on cultural heritage is very interesting to be presented in the lesson. The study of local history has succeeded in providing additional knowledge about Indonesian history in the past. Students are triggered to look for literature related to the cultural heritage presented, which triggers research on the cultural heritage material presented. Interest in the theme of cultural heritage helps the government a lot in terms of supervision and maintenance of vandalism. (Agnes and Wake: 2011).

To facilitate and improve literacy culture, it is necessary to conduct a digital mapping process of cultural heritage in DKI Jakarta or Jabodetabek. Besides being useful for learning local history, digital processes can be used to provide information to tourists visiting DKI Jakarta and Jabodetabek.

4. Conclusion

Making digital mapping of cultural heritage, helps students in learning local history as well as can be used as a supplement to learning history. Ease of obtaining cultural heritage information can assist the government in protecting and maintaining cultural heritage from acts of vandalism. Initial information related to the data collection of cultural heritage in DKI Jakarta and Jabodetabek was stated by students to be very helpful in providing more complete historical information. The initial data obtained will then be digitally processed using ArcGIS 9.3.1

References

- Duncan L & Daniela D: 2007, Heritage and national identity: Exploring the relationship in Romania, DOI: 10.1080 / 13527259708722185, International Journal of Heritage Studies · March 1997, IJHS 3 (1) 28-44
- Tulay Ocal, 2016, Necessity of Cultural Historical Heritage Education in Social Studies Teaching, Creative Education, 2016, 7, 396-406, <http://dx.doi.org/10.4236/ce.2016.73039>

- Aikaterini, et all: 2014, Cultural Heritage And Education. Integrating Tour Maps In A Bilateral Project, European Journal of Geography Volume 5, Number 4: 67-77, November 2014
- Graça Magro, EA (2014). Improving History Learning Through Cultural Heritage, Local History And Technology, 10th International Conference Mobile Learning 2014.
- Djono. (2013). The Development of Historical Instruction / Teaching Material in Senior High Schools Based on Local History with SOI Approach. P: 47-57
- (Semih: 2010) Semih, A. (2010). The Place And Importance Of Local History In The Secondary History Education. Journal of Theory and Practice in Education, 86.
- Beni Raharjo, ArcGIS Tutorial for Beginners ArcGIS Version 9.3.1 (<https://www.raharjo.org>)
- Meral Metin Goksu, TS (2019). History Teachers' Views On Using Local History. European Journal Of Education Studies, 6 (3)
- Graça Magro, EA (2014). Improving History Learning Through Cultural Heritage, Local History And Technology, 10th International Conference Mobile Learning 2014.
- Hutchison, R. (2005). Local History World Wide; an International Internet Inventory ., World Library and Information Congress: 71th IFLA General Conference and Council. Retrieved from <http://www.localhistory.no/>
- Jumardi, et all, 2020, Illuminative Evaluation of Local History Learning Program in Indonesia, Jour of Adv Research in Dynamical & Control Systems, Vol. 12, Issue-06, 2020,Pages: 2349-2354 DOI: 10.5373 / JARDCS / V12I7 / S20201194
- Karel Juniardi; 2015), Visualization of Cultural Heritage Objects in Learning Local History (Case Study at IKIP-PGRI Pontianak 2012-2013), SOCIAL HORIZON: Journal of Social Education Vol. 2, No. 1, June 2015, 22 - 35
- Jafar Rouhi; 2017), Definition Of Cultural Heritage Properties And Their Valuesby The Past, Asian Journal of Science and Technology Vol. 08, Issue, 12, pp. 7109-7114, December, 2017
- Ermawati et all; 2016) Mobile-Based Mapping of Cultural Heritage in Yogyakarta Special Region, Journal of SCRIPT Vol. 4 No. 1 December 2016, P.28 -36
- Suswandari. (2017). Local History of Jakarta and Multicultural Attitude (Historical Local Study of Betawi Ethnic). Journal of Education Teaching and Learning, 2 (1), 5.
- Agnes Rusnalia Trisnawati and Bangun Muljo Sukojo: 2011. Making Information System for Cultural Heritage Building Based on Webgis (Case Study: Surabaya City), GEOID Vol. 07, No. 01, February 2011 (021-027)

Dr. Jumardi, M.Pd - Digital
Mapping of Cultural Heritage
as a Learning Source for Local
History in IndonesiaDigital
Mapping of Cultural Heritage
as a Learning Source for Local
History in IndonesiaDigi

by Dr. Jumardi, M.pd Uploaded By Irfan

Submission date: 26-Feb-2024 09:59AM (UTC+0700)

Submission ID: 2304390640

File name: jumardi_artikel_conference_inter.pdf (146.12K)

Word count: 1784

Character count: 9899

Digital Mapping of Cultural Heritage as a Learning Source for Local History in Indonesia

Jumardi¹ *, Soeprijanto², and Diana Nomida Musnir³
^{1,2,3} Jakarta State University, Jakarta, Indonesia

* email: jumardi_7127140043@mhs.unj.ac.id

4 Abstract: Buildings or historical objects that are scattered throughout Indonesia, especially DKI Jakarta can be used **4** a source of learning local history in universities and **4** secondary schools in Indonesia. Through Law Number 11 of 2010 concerning Cultural Heritage to be used for the interests of religion, social, education, science, technology, culture and tourism. The purpose of this study is to improve local history learning and improve digital literacy culture so that it has an impact on regional tourism promotion. This study uses a model development that will use ArcGIS 9.3.1. This research will only convey the initial data on cultural heritage which will be used as digital mapping. The determination of cultural heritage was obtained by conducting a survey of 50 students in DKI Jakarta.

Keywords: Mapping and Learning Resources of Local History

1. Introduction

Cultural heritage reflects the history of a nation and an important part of a nation. (Duncan & Daniela: 2007). Article 1 paragraph (1) Law no. 11/2010 concerning cultural heritage explains that cultural heritage as cultural heritage is material in the form of cultural heritage objects, cultural heritage buildings, cultural heritage structures, cultural heritage sites, and cultural heritage areas on land and / or in water that need to be preserved because of its value. important for history, science, education, religion and / or culture through a process of determination. Located throughout the geographical area of Indonesia, which needs to be preserved for the younger generation as a national heritage. (Tulay Ocal; 2016)

Local history is an inseparable part of Indonesia's national history. In the history of Indonesia, the role of society, individuals, communities, and institutions in a particular area has become the study of local history. This will help to appreciate history. (Aikaterini, et all: 2014) **2** The study of Heritage in local context values History as a learning living source, facilitates the understanding of historical concepts and helps to understand the world in which we live, contributing to the multiple understanding of history and to the building of the three pillars of history education: History - Memory - Identity. (Graça Magro et all; 2014) **1** (Djono; 2013) **1** The Local history gives the students sensitivity level of the history because the students will better understand the objects that occur in their environment. Besides, the local history has the history of local wisdom values that exist in society. The values of local wisdom can be a matterial for the formation of the students' character.

The importance of **local** history in learning for students needs to be done in the development of a learning model in the classroom. One of them is by utilizing information technology. Technology makes it

easy to map local historical sources throughout Indonesia, especially DKI Jakarta. Local history learning invites students to be able to explore local historical sources that exist in their area as a balance between local and national or regional history. The material of local history cannot be separated from the context of national history and must not be too separatist or ethnocentric, which will cause disintegration of the nation and endanger the unity of the nation. (Semih: 2010)

This study aims to utilize cultural heritage as part of learning local history in Indonesia, especially DKI Jakarta. All cultural heritage in the DKI Jakarta area, both objects and non-objects, are recorded to be compiled in local historical materials. This study uses a model development that will use ArcGIS 9.3.1. (<https://www.raharjo.org>) then the preliminary data collection of cultural heritage in DKI Jakarta and Jabodetabek areas will be carried out which will convey information and identification of cultural heritage in the DKI Jakarta area which will be used as a source of learning local history.

2. Local History Learning

In several countries, local history learning is carried out using various learning models. Turkey, learning local history using Geography, culture and field studies approach (Meral Metin Goksu, 2019). Portugal local history learning using technology such as mobile devices with georeferencing software (Graça Magro, 2014). Norwegian local history learning using the project "Local History Around the World: International Internet Inventory" (LHWW) (Hutchison, 2005). Indonesia, local history learning is only carried out in classes with a varied lecture model (Jumardi, et al; 2020).

3. Research result

Mapping of cultural heritage is something that must be done to increase the learning of local history. Cultural heritage, both objects and non-objects, is a legacy that must be known by every generation to improve attitudes and morality and national identity (Karel Juniardi; 2015) (Jafar Rouhi; 2017) Mapping can not only be used for learning local history, but can also be used for tourists in search of locations and information about cultural heritage (Ermawati et al; 2016)

Table 1. Mapping of the Cultural Heritage of DKI Jakarta

No.	Cultural Heritage Theme	Location
1	The Water Warehouse 1922	DKI Jakarta, East Jakarta
2	Jatinegara (Meester Cornelis).	DKI Jakarta, East Jakarta
3	Historical market in Jakarta.	DKI Jakarta
4	Jakarta Old Town Area.	DKI Jakarta, West Jakarta
5	Priok Peninsula area.	DKI Jakarta, North Jakarta
6	Historical station in DKI Jakarta	DKI Jakarta
7	Xylophone Kromong.	DKI Jakarta, Central Jakarta
8	Jakarta's cultural icon	DKI Jakarta

9	Kyai Noor Alie, his role and influence	DKI Jakarta, East Jakarta
10	The struggle mosque in Jakarta.	DKI Jakarta
11	Patented Site	Serang, Banten
12	Pamarayan Dam	Banten
13	Raden Saleh Hospital	DKI Jakarta, Central Jakarta
14	Rangkas Bitung Station	Banten

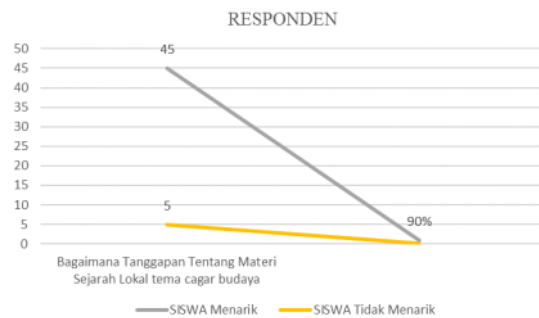
Table 2. Mapping of Street Names based on National / Local Hero Names

No.	Cultural Heritage Theme	Location
1	HR Rasuna Said	DKI Jakarta, South Jakarta
2	Sudirman	DKI Jakarta
3	M Saidi Raya	DKI Jakarta, South Jakarta
4	MHT	DKI Jakarta
5	TB Simatupang	DKI Jakarta
6	Daan Mogot	DKI Jakarta, West Jakarta
7	M Yamin	DKI Jakarta
8	Djokosoetono	DKI Jakarta, South Jakarta
9	Sutan Syahrir	DKI Jakarta, South Jakarta
10	Soeprapto	DKI Jakarta, Central Jakarta

Table 3. Mapping of Historical Mosques in DKI Jakarta

No.	Cultural Heritage Theme	Location
1	Masjid Jami AL-Atiq Kampung Melayu Besar	DKI Jakarta, South Jakarta
2	Jami An-Nawier Pekojan Mosque	DKI Jakarta, West Jakarta
3	AL-Anwar Muara Angke Mosque	DKI Jakarta, West Jakarta
4	Sunda Kelapa Grand Mosque	DKI Jakarta, Central Jakarta
5	Masjid Luar Batang,	DKI Jakarta, North Jakarta
6	Cut Meutia Mosque	DKI Jakarta, Central Jakarta
7	Al-Anshor Mosque	DKI Jakarta
8	Al-Azhar Grand Mosque	DKI Jakarta, South Jakarta
9	Al-Makmur Cikini Mosque	DKI Jakarta, Central Jakarta
10	Jami al-Barkah Mosque	DKI Jakarta, South Jakarta

Local cultural heritage can be in the form of physical culture (real, such as sites, historical places, ancient buildings, statues, past cultural values such as traditions, folk tales and legends, mother tongue, oral history, creative groups such as dance, performances) and others (intangible) (Suswandari, 2017). The research data explains that students are very interested in learning cultural heritage themes in learning local history. Here the data is obtained



Graph 1. Responses to Cultural Heritage Themes

As many as 90% of respondents stated that local history material based on cultural heritage is very interesting to be presented in the lesson. The study of local history has succeeded in providing additional knowledge about Indonesian history in the past. Students are triggered to look for literature related to the cultural heritage presented, which triggers research on the cultural heritage material presented. Interest in the theme of cultural heritage helps the government a lot in terms of supervision and maintenance of vandalism. (Agnes and Wake: 2011).

To facilitate and improve literacy culture, it is necessary to conduct a digital mapping process of cultural heritage in DKI Jakarta or Jabodetabek. Besides being useful for learning local history, digital processes can be used to provide information to tourists visiting DKI Jakarta and Jabodetabek.

4. Conclusion

Making digital mapping of cultural heritage, helps students in learning local history as well as can be used as a supplement to learning history. Ease of obtaining cultural heritage information can assist the government in protecting and maintaining cultural heritage from acts of vandalism. Initial information related to the data collection of cultural heritage in DKI Jakarta and Jabodetabek was stated by students to be very helpful in providing more complete historical information. The initial data obtained will then be digitally processed using ArcGIS 9.3.1

References

Duncan L & Daniela D: 2007, Heritage and national identity: Exploring the relationship in Romania, DOI: 10.1080 / 13527259708722185, International Journal of Heritage Studies · March 1997, IJHS 3 (1) 28-44

Tulay Ocal, 2016, Necessity of Cultural Historical Heritage Education in Social Studies Teaching, Creative Education, 2016, 7, 396-406, <http://dx.doi.org/10.4236/ce.2016.73039>

- Aikaterini, et al: 2014, Cultural Heritage And Education. Integrating Tour Maps In A Bilateral Project, European Journal of Geography Volume 5, Number 4: 67-77, November 2014
- Graça Magro, EA (2014). Improving History Learning Through Cultural Heritage, Local History And Technology, 10th International Conference Mobile Learning 2014.
- Djono. (2013). The Development of Historical Instruction / Teaching Material in Senior High Schools Based on Local History with SOI Approach. P: 47-57
- (Semih: 2010) Semih, A. (2010). The Place And Importance Of Local History In The Secondary History Education. Journal of Theory and Practice in Education, 86.
- Beni Raharjo, ArcGIS Tutorial for Beginners ArcGIS Version 9.3.1 (<https://www.raharjo.org>)
- Meral Metin Goksu, TS (2019). History Teachers' Views On Using Local History. European Journal Of Education Studies, 6 (3)
- Graça Magro, EA (2014). Improving History Learning Through Cultural Heritage, Local History And Technology, 10th International Conference Mobile Learning 2014.
- Hutchison, R. (2005). Local History World Wide; an International Internet Inventory ., World Library and Information Congress: 71th IFLA General Conference and Council. Retrieved from <http://www.localhistory.no/>
- Jumardi, et all, 2020, Illuminative Evaluation of Local History Learning Program in Indonesia, Jour of Adv Research in Dynamical & Control Systems, Vol. 12, Issue-06, 2020, Pages: 2349-2354 DOI: 10.5373 / JARDCS / V12I7 / S20201194
- Karel Juniardi; 2015), Visualization of Cultural Heritage Objects in Learning Local History (Case Study at IKIP-PGRI Pontianak 2012-2013), SOCIAL HORIZON: Journal of Social Education Vol. 2, No. 1, June 2015, 22 - 35
- Jafar Rouhi; 2017), Definition Of Cultural Heritage Properties And Their Valuesby The Past, Asian Journal of Science and Technology Vol. 08, Issue, 12, pp. 7109-7114, December, 2017
- Ermawati et all; 2016) Mobile-Based Mapping of Cultural Heritage in Yogyakarta Special Region, Journal of SCRIPT Vol. 4 No. 1 December 2016, P.28 -36
- Suswandari. (2017). Local History of Jakarta and Multicultural Attitude (Historical Local Study of Betawi Ethnic). Journal of Education Teaching and Learning, 2 (1), 5.
- Agnes Rusnalia Trisnawati and Bangun Muljo Sukojo: 2011. Making Information System for Cultural Heritage Building Based on Webgis (Case Study: Surabaya City), GEOID Vol. 07, No. 01, February 2011 (021-027)

Dr. Jumardi, M.Pd - Digital Mapping of Cultural Heritage as a Learning Source for Local History in Indonesia

Digital Mapping of Cultural Heritage as a Learning Source for Local History in Indonesia

ORIGINALITY REPORT

12%

SIMILARITY INDEX

10%

INTERNET SOURCES

1%

PUBLICATIONS

10%

STUDENT PAPERS

PRIMARY SOURCES

1

media.neliti.com

Internet Source

4%

2

Submitted to University of the Philippines -
Main Library

Student Paper

4%

3

Submitted to Universitas Negeri Jakarta

Student Paper

2%

4

journal.uin-alauddin.ac.id

Internet Source

2%

5

"International Genealogy and Local History",
Walter de Gruyter GmbH, 2008

Publication

1%

Exclude quotes Off

Exclude matches Off

Exclude bibliography On